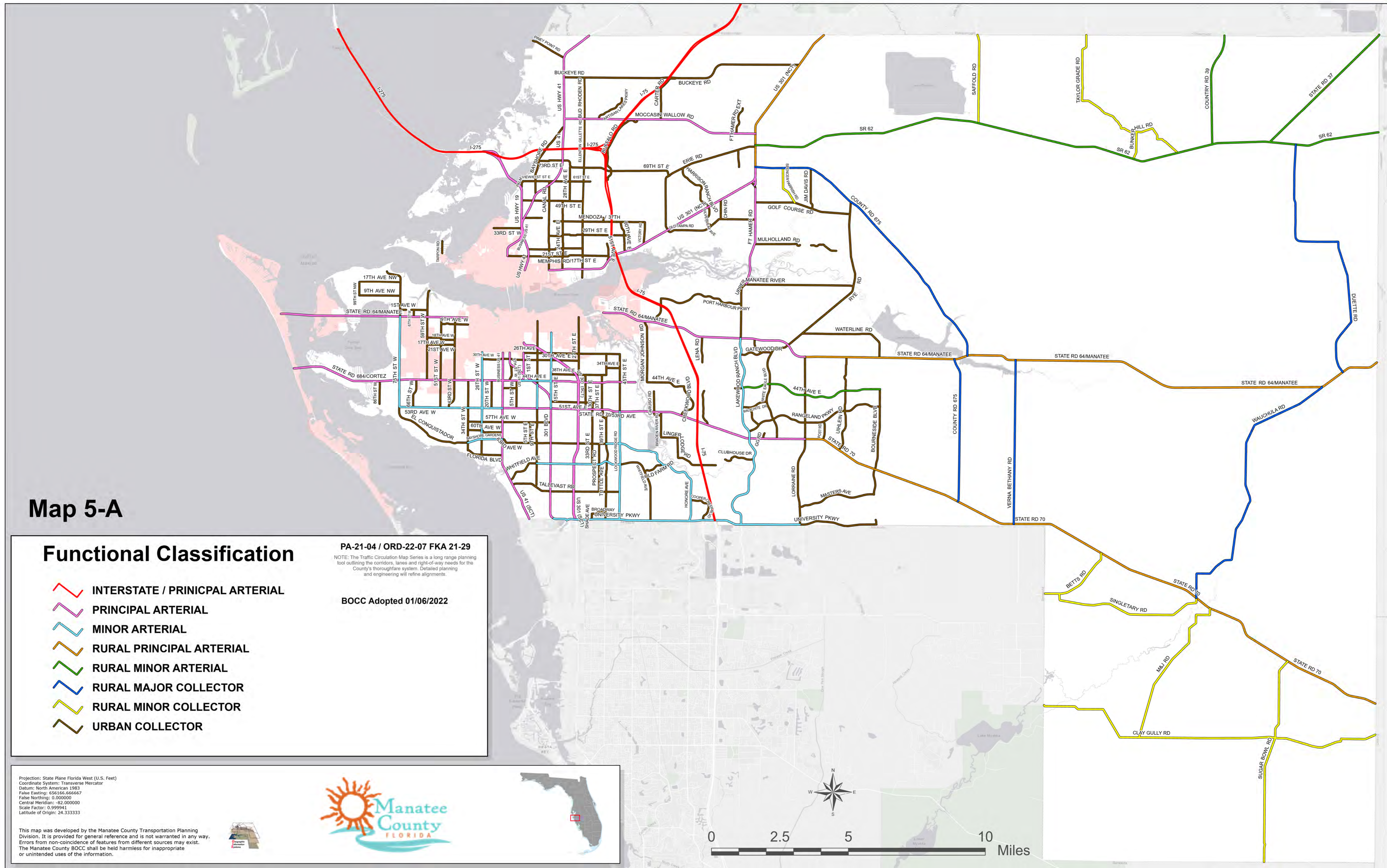










Existing Roadways Functional Classification



Map 5-A

Functional Classification

-  INTERSTATE / PRINCIPAL ARTERIAL
-  PRINCIPAL ARTERIAL
-  MINOR ARTERIAL
-  RURAL PRINCIPAL ARTERIAL
-  RURAL MINOR ARTERIAL
-  RURAL MAJOR COLLECTOR
-  RURAL MINOR COLLECTOR
-  URBAN COLLECTOR

PA-21-04 / ORD-22-07 FKA 21-29

NOTE: The Traffic Circulation Map Series is a long range planning tool outlining the corridors, lanes and right-of-way needs for the County's thoroughfare system. Detailed planning and engineering will refine alignments.

BOCC Adopted 01/06/2022

Projection: State Plane Florida West (U.S. Feet)
 Coordinate System: Transverse Mercator
 Datum: North American 1983
 False Easting: 656166.666667
 False Northing: 0.000000
 Central Meridian: -82.000000
 Scale Factor: 0.999941
 Latitude of Origin: 24.333333

This map was developed by the Manatee County Transportation Planning Division. It is provided for general reference and is not warranted in any way. Errors from non-coincidence of features from different sources may exist. The Manatee County BOCC shall be held harmless for inappropriate or unintended uses of the information.

